gmina GŁUCHÓW

wieś PRUSY

UKŁAD ARKUSZY RYSUNKU PLANU

RYSUNEK PLANU

0 100 200 300 400 500 m

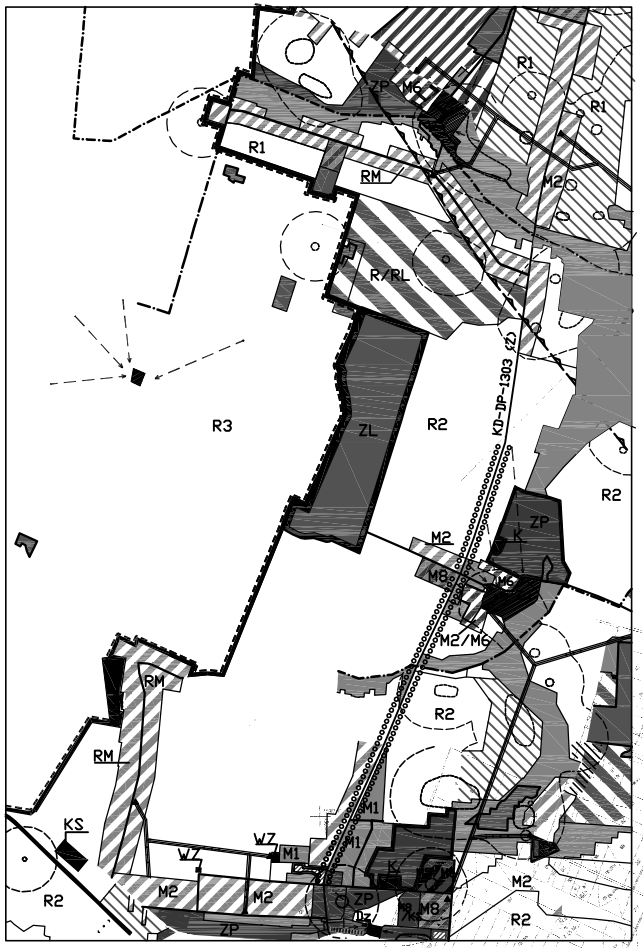

Wyrys z rysunku Studium uwarunkowań
i kierunków zagospodarowania przestrzennego gminy Głuchów

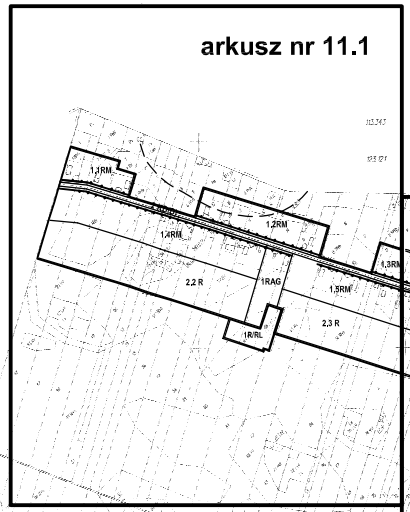

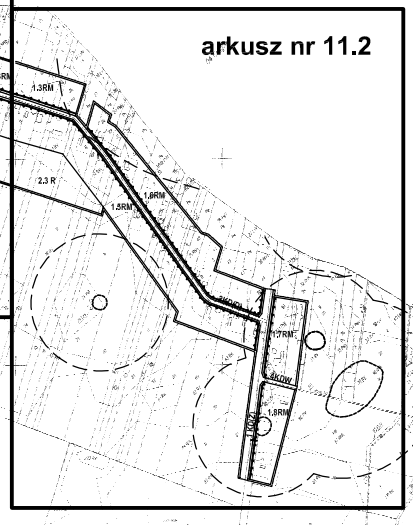

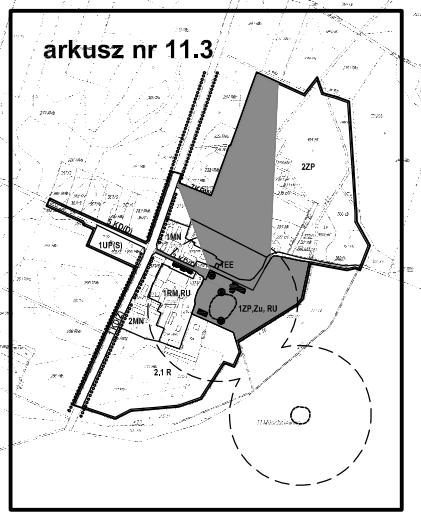

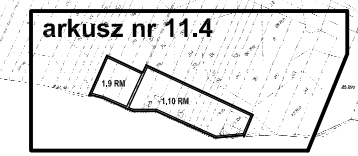

LEGENDA WYRYSU Z RYSUNKU STUDIUM

STREFA I - EKOLOGICZNO - GOSPODARCZA

I. A. - TERENY ZIELENI I WÓD

- R/RL - [illegible]
- R2 - [illegible]
- ZP - [illegible]
- ZC - [illegible]

I. B. - TERENY UŻYTKOWANE ROLNICZO

- R1 - [illegible]
- R2 - [illegible]

STREFA II - OSADNICZA - INWESTYCYJNA

- M1 - [illegible]
- M2 - [illegible]
- M3 - [illegible]
- M4 - [illegible]
- M5 - [illegible]
- M6 - [illegible]
- M7 - [illegible]
- M8 - [illegible]